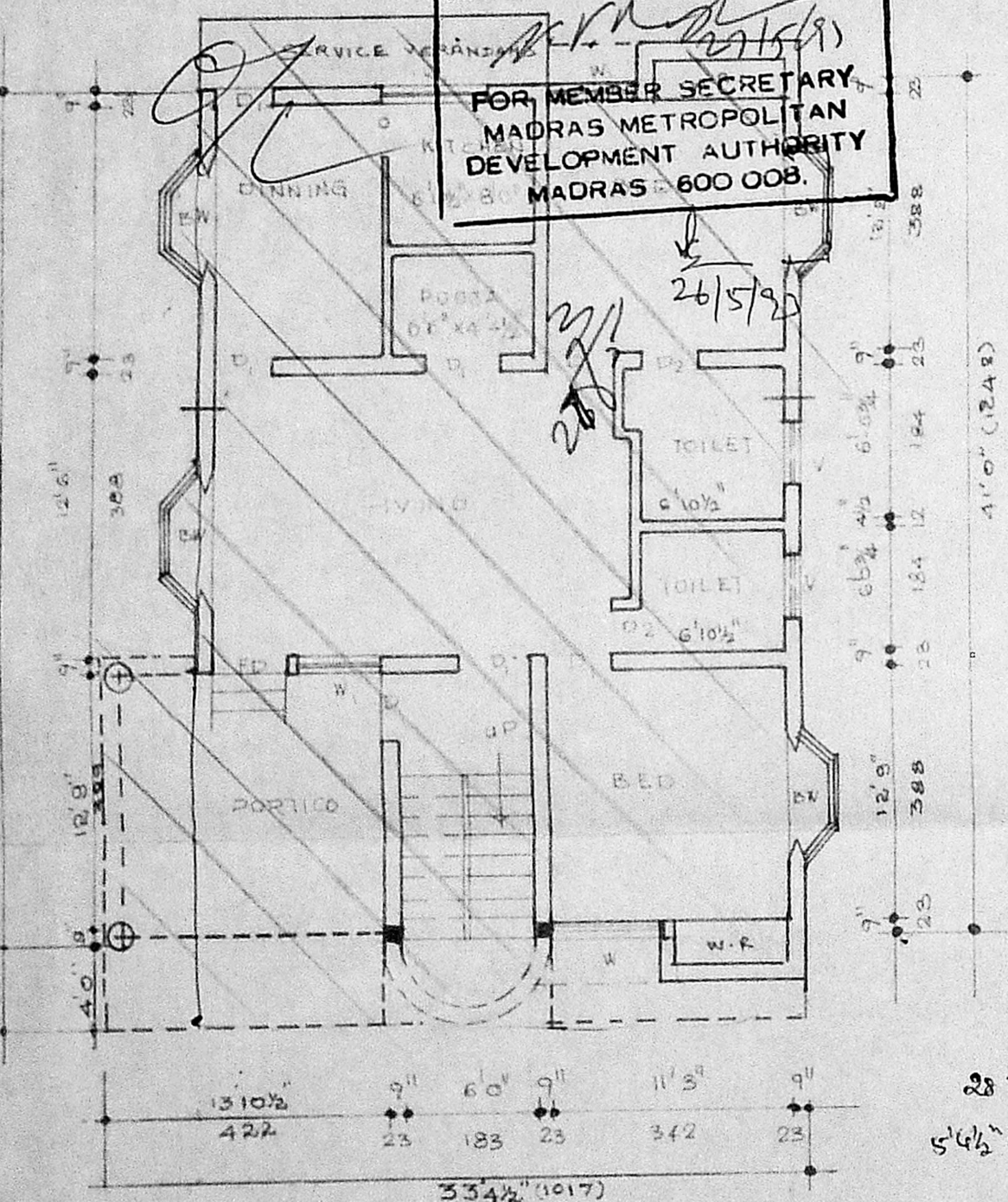
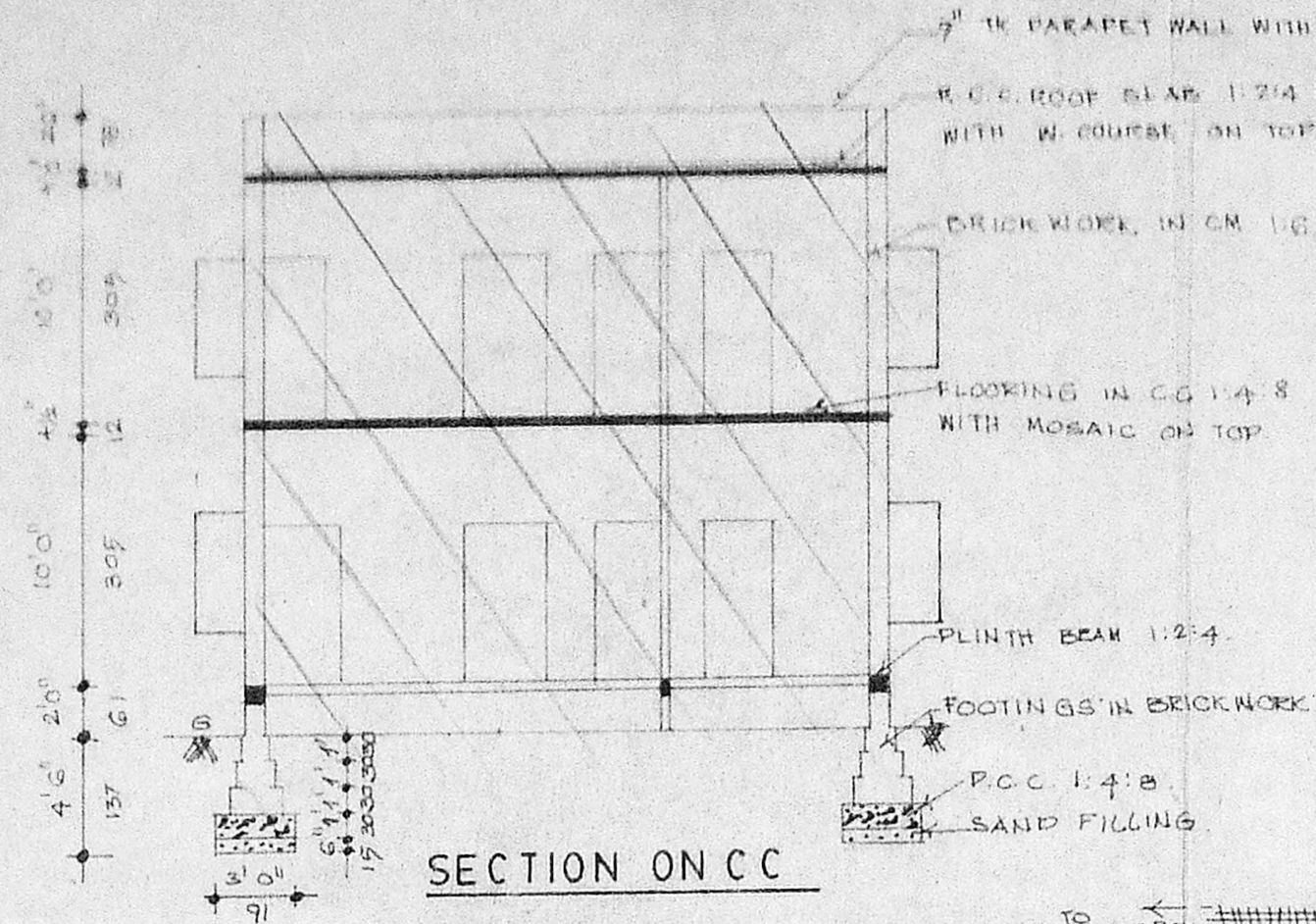


FRONT ELEVATION / 15687/490/93

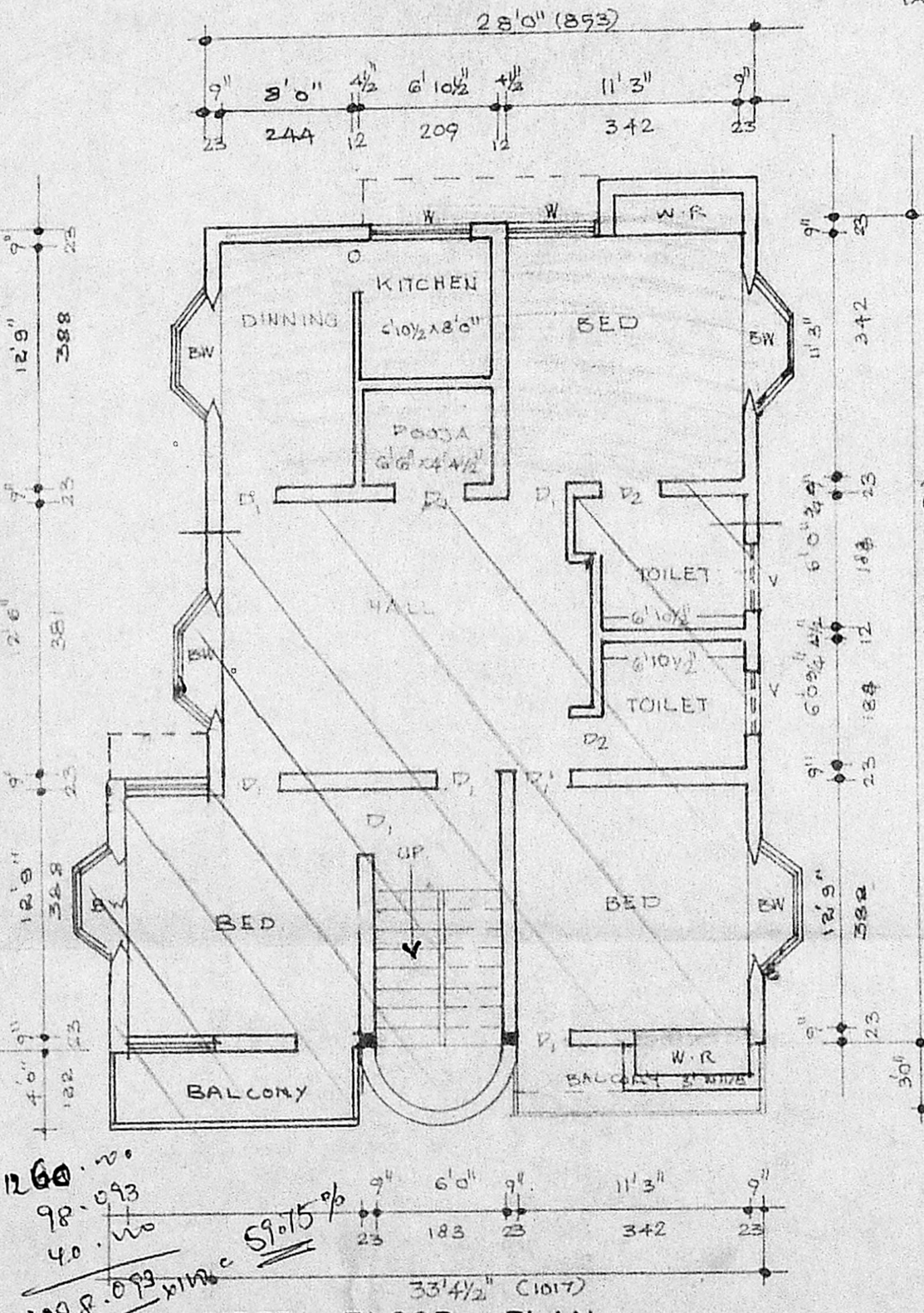
Planning Permit No. 15687/490/93
APPROVED
 SUBJECT TO THE CONDITIONS IN THIS OFFICE LETTER.
 No. A2/7440/93 Date 5/93
 FOR MEMBER SECRETARY, MADRAS METROPOLITAN DEVELOPMENT AUTHORITY MADRAS - 600 008.



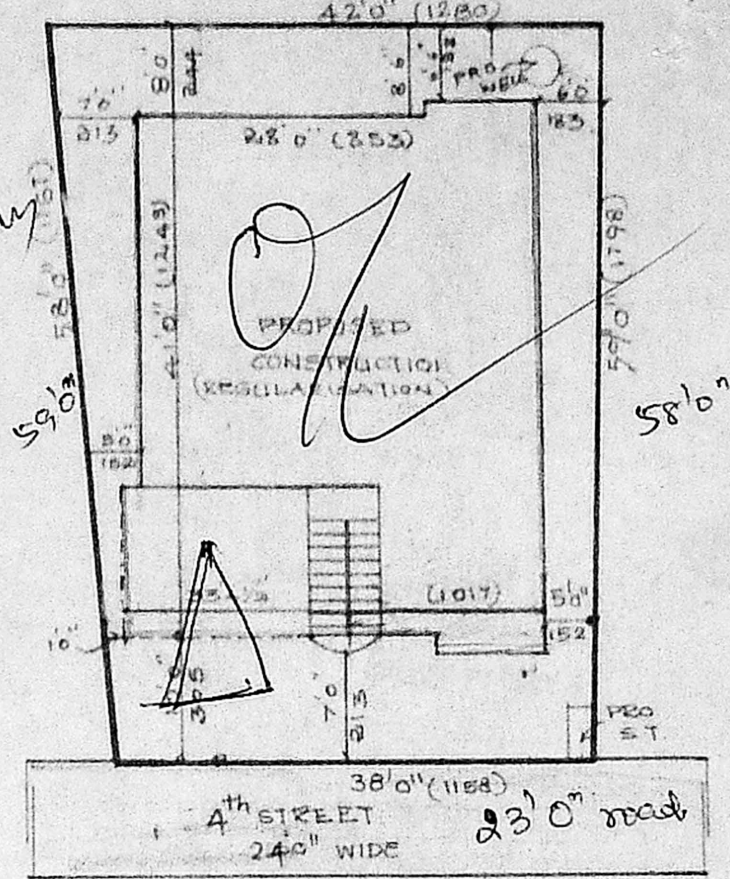
GROUND FLOOR PLAN



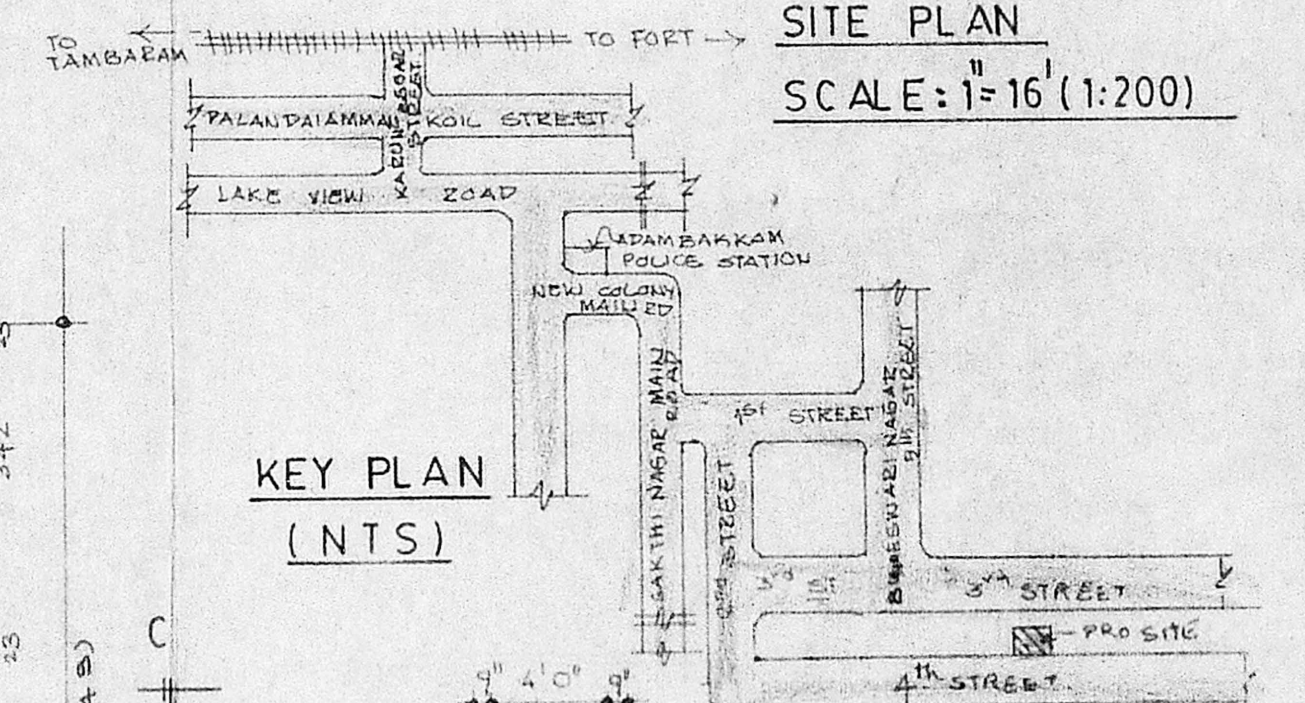
SECTION ON CC



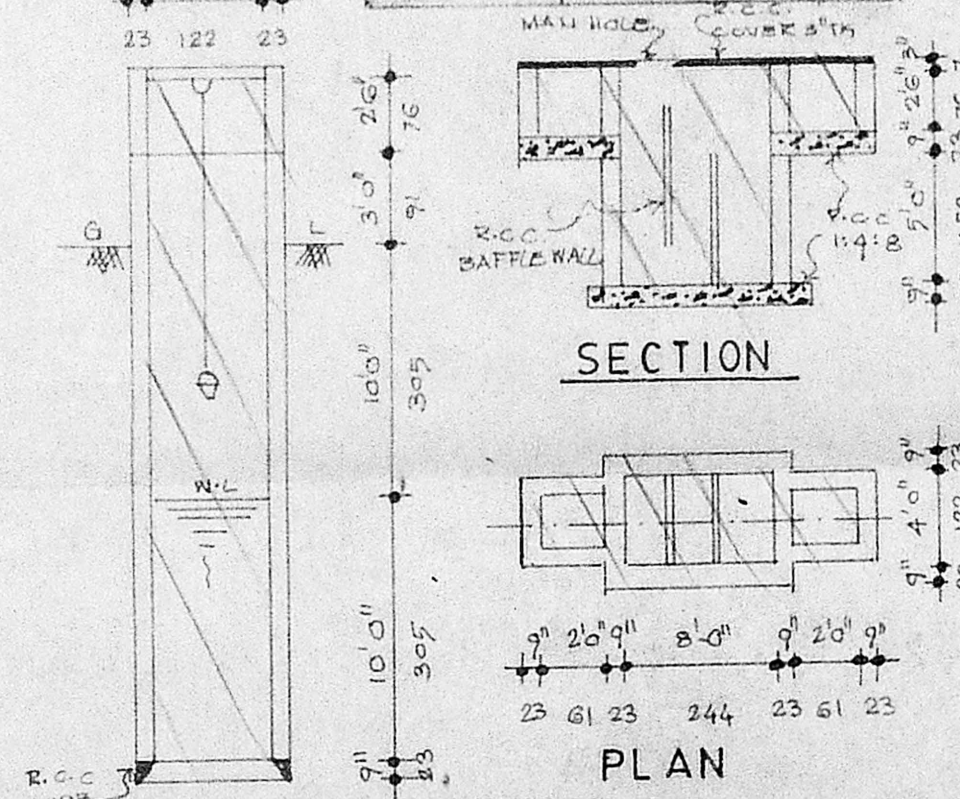
FIRST FLOOR PLAN



SITE PLAN SCALE: 1"=16' (1:200)



KEY PLAN (NTS)



WELL SECTION

SEPTIC TANK DETAIL

JOINERY	
FD FRENCH DOOR	3'0" x 7'6" (86 x 213)
D DOOR	3'0" x 7'0" (91 x 213)
D2 DOOR	2'6" x 7'0" (76 x 213)
EW FRENCH WINDOW	4'0" x 4'0" (121 x 122)
BW WINDOW	4'0" x 4'0" (122 x 122)
BW BAY WINDOW	6'0" x 4'0" (182 x 122)
V VENTILATOR	2'0" x 2'0" (91 x 91)

PLAN SHOWING THE REGULARISATION OF GROUND FLOOR & FIRST FLOOR & THE PROPOSED FIRST FLOOR (PT) IN PLOT NO. 43, S. NO. 27/3, BUVANESWARI NAGAR, ADAMBAKKAM VILLAGE, ALANDUR MUNICIPALITY.

SCALE : 1"=8'-0" (1:100)

AREA A STATEMENT		
PLOT AREA	2340 SFT	217.47 M ²
EX-GROUND FLOOR AREA	1225 SFT	113.95 M ²
EX-G FIRST FLOOR AREA	826 SFT	76.76 M ²
PRO FIRST FLOOR AREA	388 SFT	37.08 M ²
PLOT COVERAGE :- 52%		
STAIR DETAIL		
TREAD	9" (23)	WIDTH 3'3" (91)
RISE	6" (15)	

LEGEND	
BOUNDARY	[Symbol]
PROPOSED	[Symbol]
EX-G BUILDING	[Symbol]
ROAD	[Symbol]

A. Hari Haran
 A. Hari Haran,
 Consulting Engineer,
 LICENSED SURVEYOR,
 Alandur & Tambaram Municipality
 Office, No-7, New Colony Main Road
 Adambakkam, Madras-600 088.
 (Opp. Adambakkam Police Station)